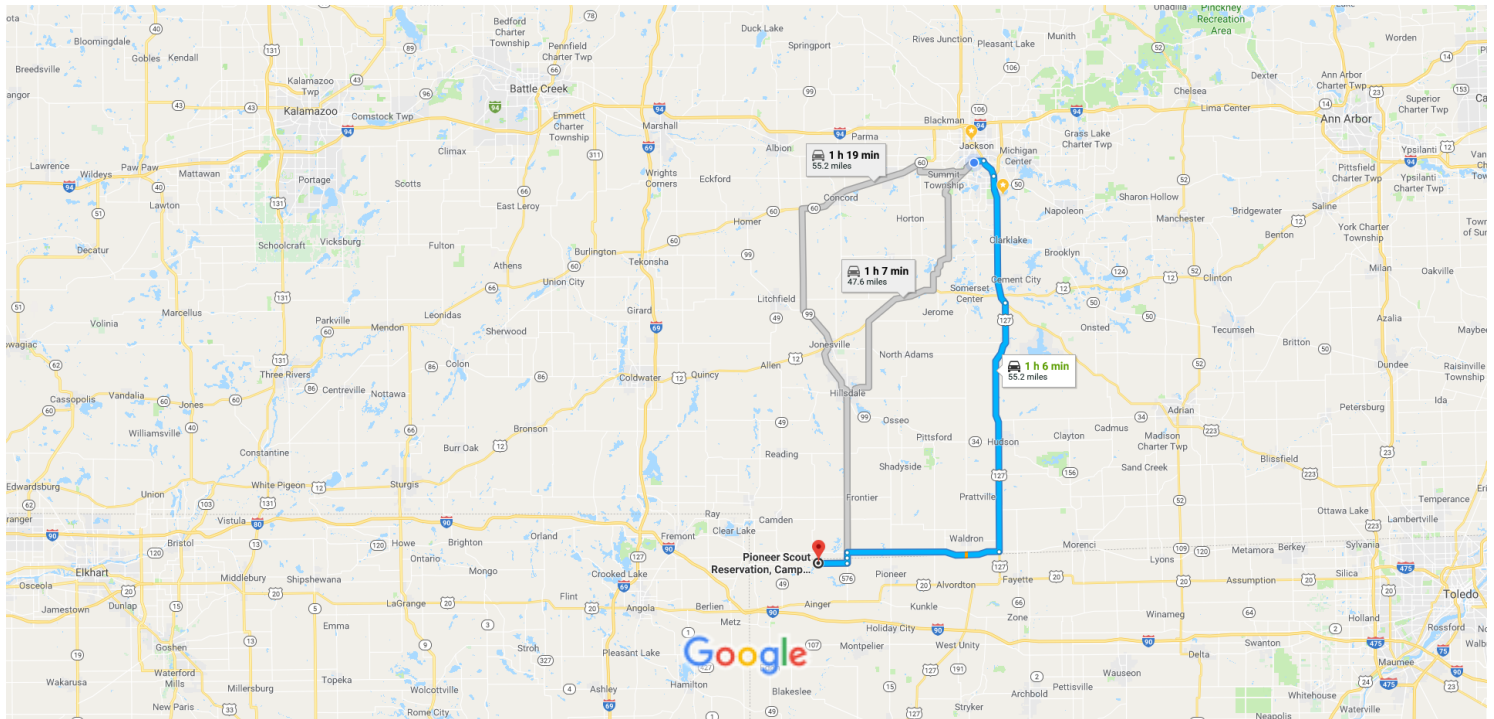


## 203 West Palmer Avenue, Jackson, MI to pioneer scout reservation Drive 55.2 miles, 1 h 6 min



Map data ©2018 Google 5 mi

### 203 West Palmer Avenue, Jackson, MI

#### Take E South St to US-127 BUS S in Jackson


- ↑ 1. Head east on W Palmer Ave toward Summit Pl 3 min (0.9 mi)
- ↩ 2. Turn left onto Francis St 463 ft
- ↪ 3. Turn right onto E South St 0.1 mi
- ↪ 3. Turn right onto E South St 0.7 mi

#### Follow US-127 S to Territorial Rd in Medina Township



- ↪ 4. Turn right onto US-127 BUS S 41 min (36.6 mi)
- ↗ 5. Take the ramp on the left onto US-127 S 1.7 mi
- ↪ 6. Turn right to stay on US-127 S 11.8 mi
- i Pass by McDonald's (on the left in 13.1 mi) 23.0 mi

#### Continue on Territorial Rd. Drive to Levis Rd in Bridgewater Township


22 min (17.7 mi)

-  7. Turn right onto Territorial Rd


---

14.1 mi
-  8. Turn left onto Hillsdale Rd  
 Entering Ohio


---

0.6 mi
-  9. Continue onto OH-576 S

---

0.4 mi
-  10. Turn right onto County Rd S

---

2.6 mi
-  11. Turn right onto Levis Rd

---

26 ft

## Pioneer Scout Reservation, Camp Frontier

07-371 County Rd S, Pioneer, OH 43554

These directions are for planning purposes only. You may find that construction projects, traffic, weather, or other events may cause conditions to differ from the map results, and you should plan your route accordingly. You must obey all signs or notices regarding your route.